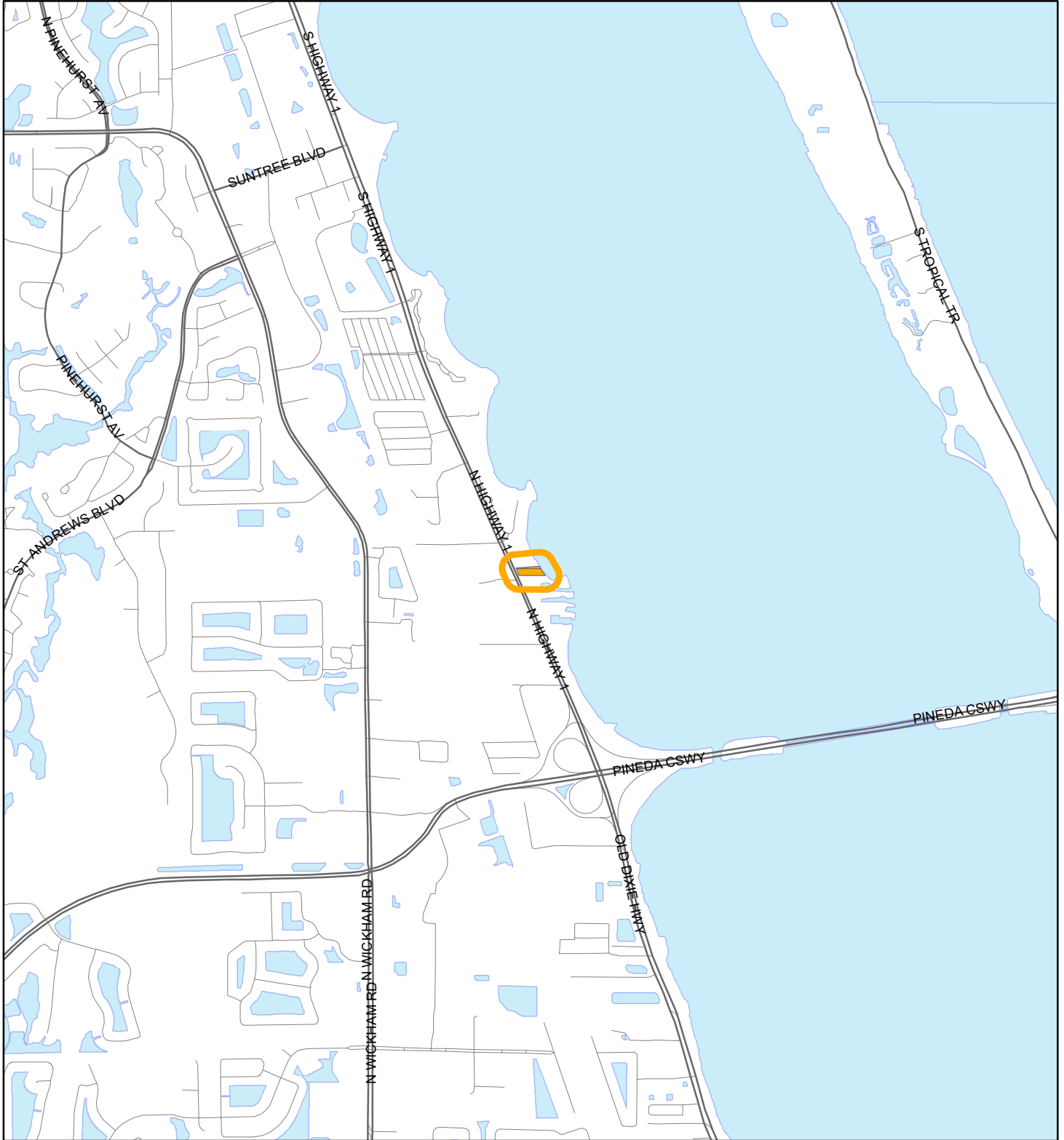


# LOCATION MAP

REDMAN, DANNY & CLAYTON, ESTHER  
24V00026



1:24,000 or 1 inch = 2,000 feet

Buffer Distance: 200 feet

This map was compiled from recorded documents and does not reflect an actual survey. The Brevard County Board of County Commissioners does not assume responsibility for errors or omissions hereon.

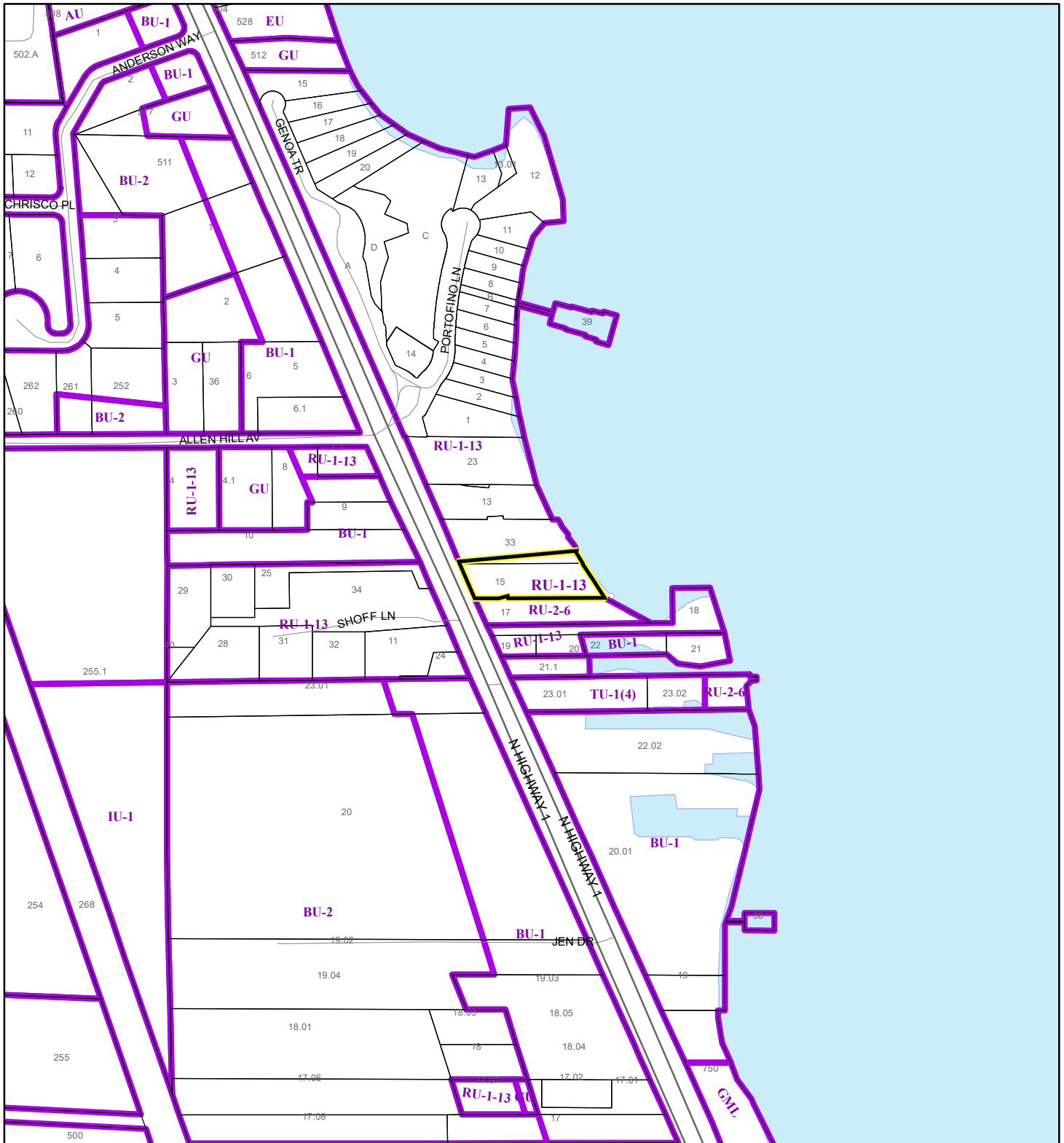
Produced by BoCC - GIS Date: 6/17/2024

-  Buffer
-  Subject Property

# ZONING MAP

REDMAN, DANNY & CLAYTON, ESTHER




24V00026



1:4,800 or 1 inch = 400 feet

This map was compiled from recorded documents and does not reflect an actual survey. The Brevard County Board of County Commissioners does not assume responsibility for errors or omissions hereon.

Produced by BoCC - GIS Date: 6/17/2024

-  Subject Property
-  Parcels
-  Zoning

# AERIAL MAP

REDMAN, DANNY & CLAYTON, ESTHER  
24V00026




1:1,200 or 1 inch = 100 feet

PHOTO YEAR: 2023

This map was compiled from recorded documents and does not reflect an actual survey. The Brevard County Board of County Commissioners does not assume responsibility for errors or omissions hereon.

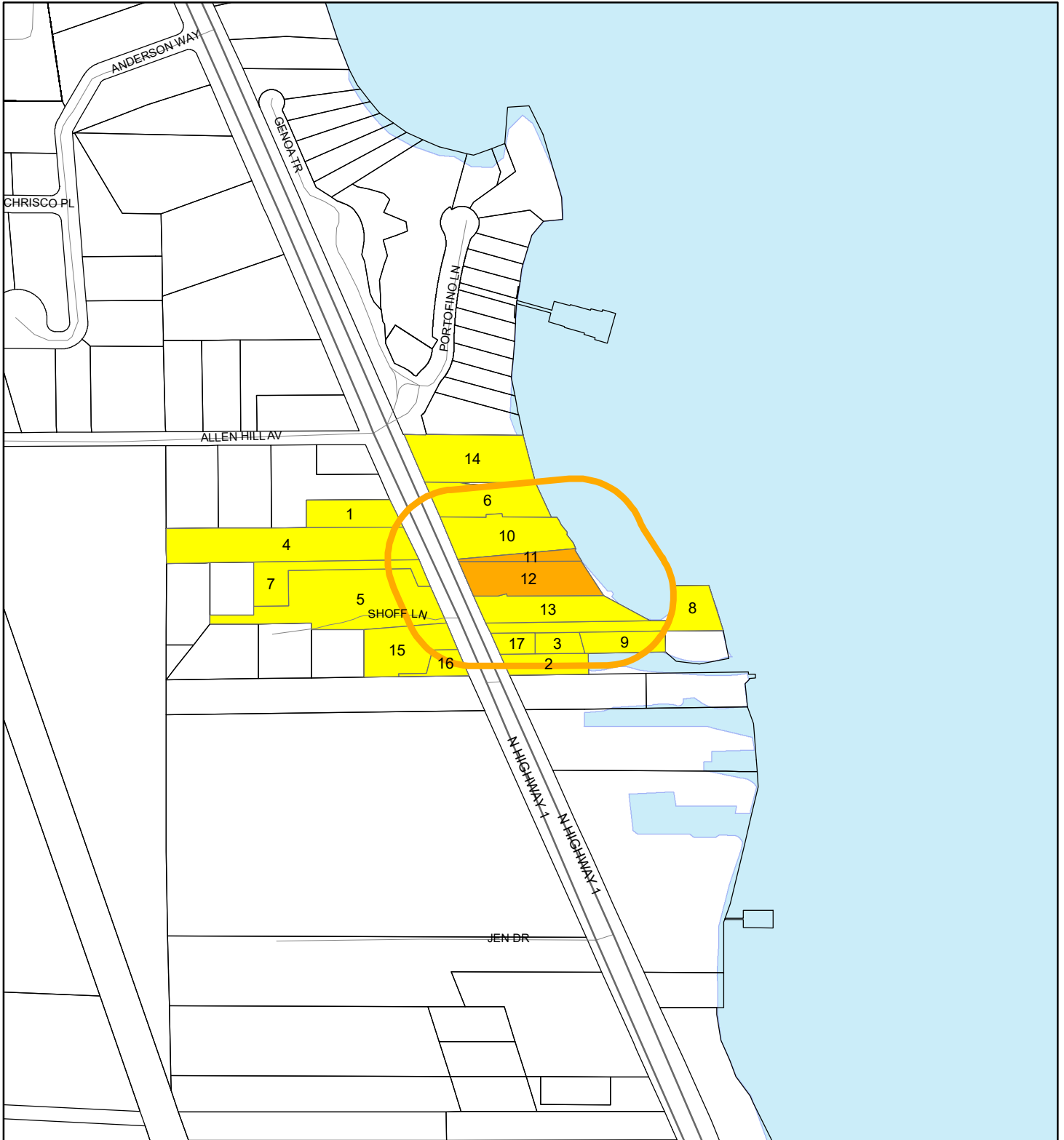
Produced by BoCC - GIS Date: 6/17/2024

 Subject Property

 Parcels

# RADIUS MAP

REDMAN, DANNY & CLAYTON, ESTHER  
24V00026







1:4,800 or 1 inch = 400 feet

Buffer Distance: 200 feet

This map was compiled from recorded documents and does not reflect an actual survey. The Brevard County Board of County Commissioners does not assume responsibility for errors or omissions hereon.

Produced by BoCC - GIS Date: 6/17/2024

-  Buffer
-  Subject Property
-  Notify Property
-  Parcels