
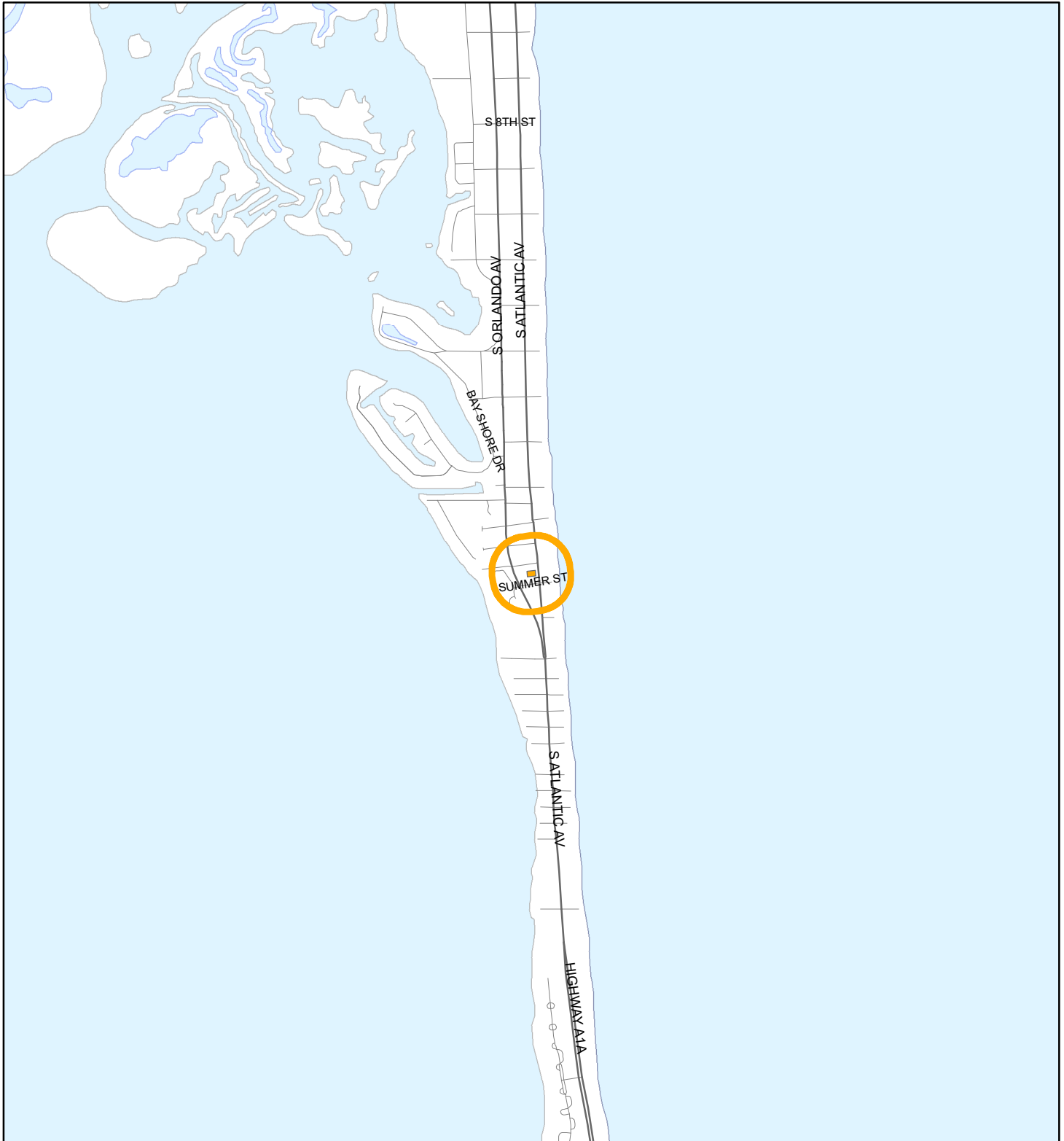


# LOCATION MAP

DeROSA HOLDINGS, LLC

21PZ00059



1:24,000 or 1 inch = 2,000 feet

Buffer Distance: 500 feet

This map was compiled from recorded documents and does not reflect an actual survey. The Brevard County Board of County Commissioners does not assume responsibility for errors or omissions hereon.


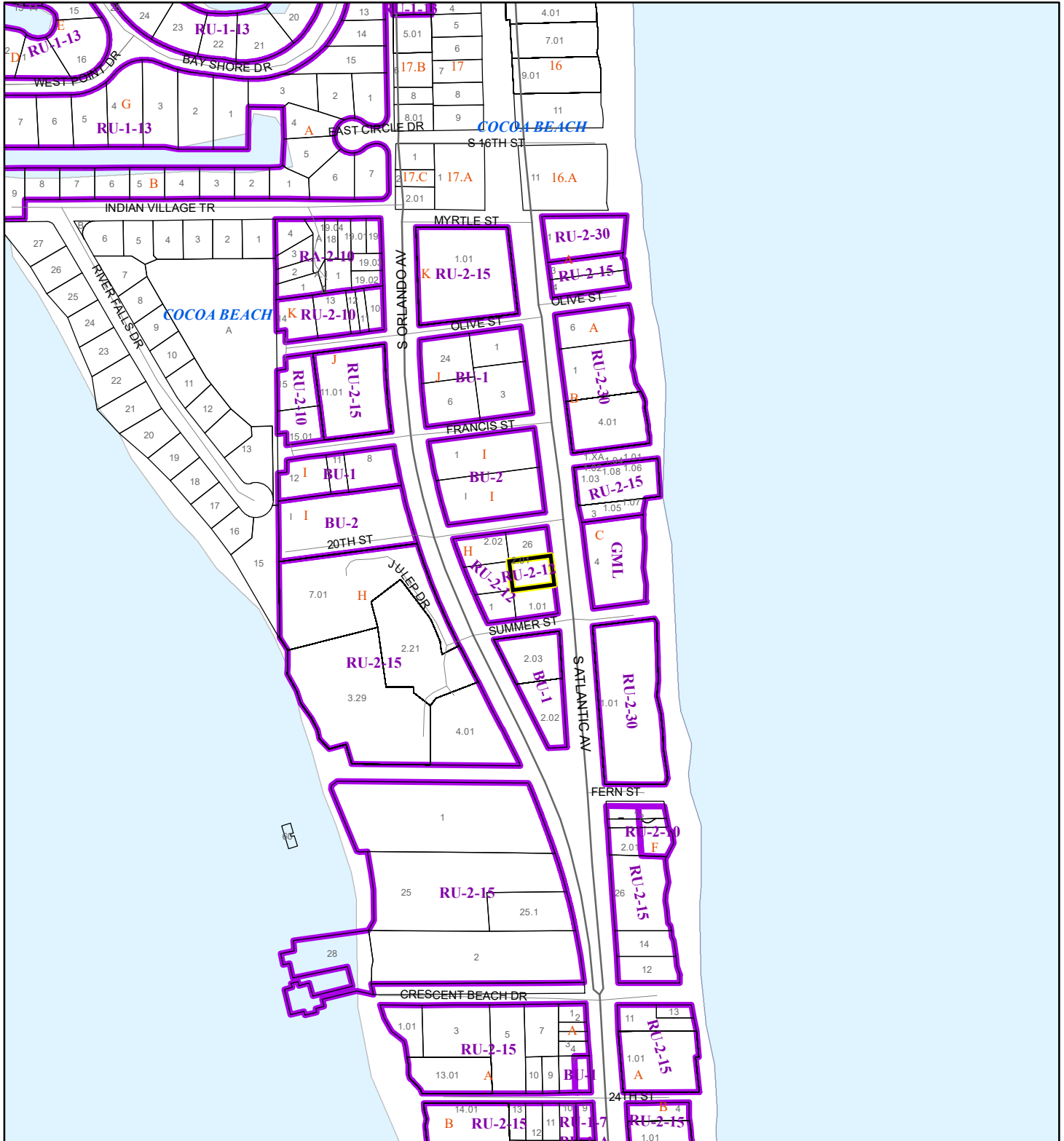
Produced by BoCC - GIS Date: 8/31/2021

— Buffer  
— Subject Property

# ZONING MAP

DeROSA HOLDINGS, LLC

21PZ00059



1:4,800 or 1 inch = 400 feet

This map was compiled from recorded documents and does not reflect an actual survey. The Brevard County Board of County Commissioners does not assume responsibility for errors or omissions hereon.

Produced by BoCC - GIS Date: 8/31/2021

Subject Property


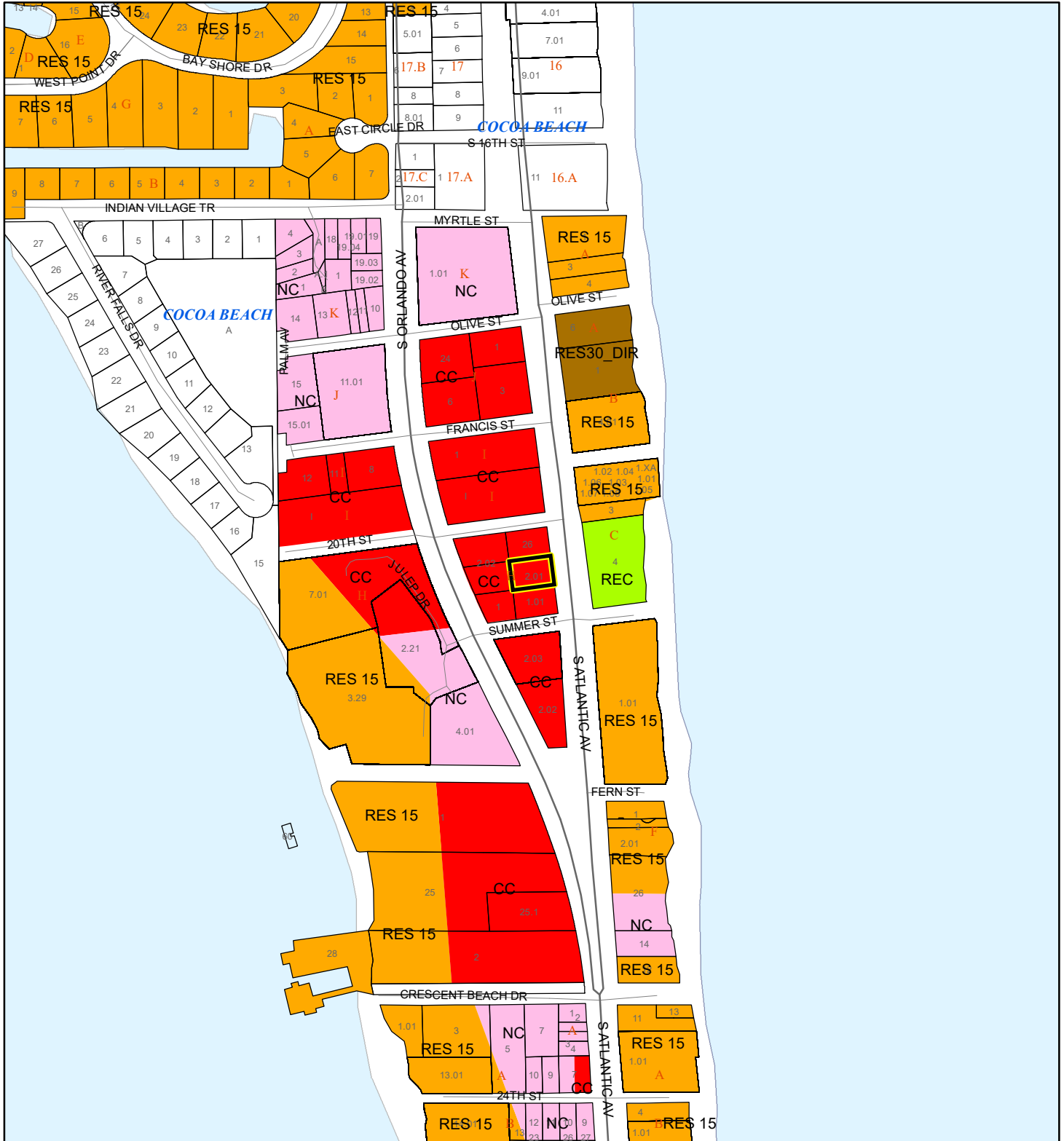
Parcels

Zoning



# FUTURE LAND USE MAP

DeROSA HOLDINGS, LLC

21PZ00059



1:4,800 or 1 inch = 400 feet

 Subject Property  
 Parcels


This map was compiled from recorded documents and does not reflect an actual survey. The Brevard County Board of County Commissioners does not assume responsibility for errors or omissions hereon.

Produced by BoCC - GIS Date: 8/31/2021

# AERIAL MAP

DeROSA HOLDINGS, LLC

21PZ00059




1:2,400 or 1 inch = 200 feet

PHOTO YEAR: 2021

This map was compiled from recorded documents and does not reflect an actual survey. The Brevard County Board of County Commissioners does not assume responsibility for errors or omissions hereon.

Produced by BoCC - GIS Date: 8/31/2021


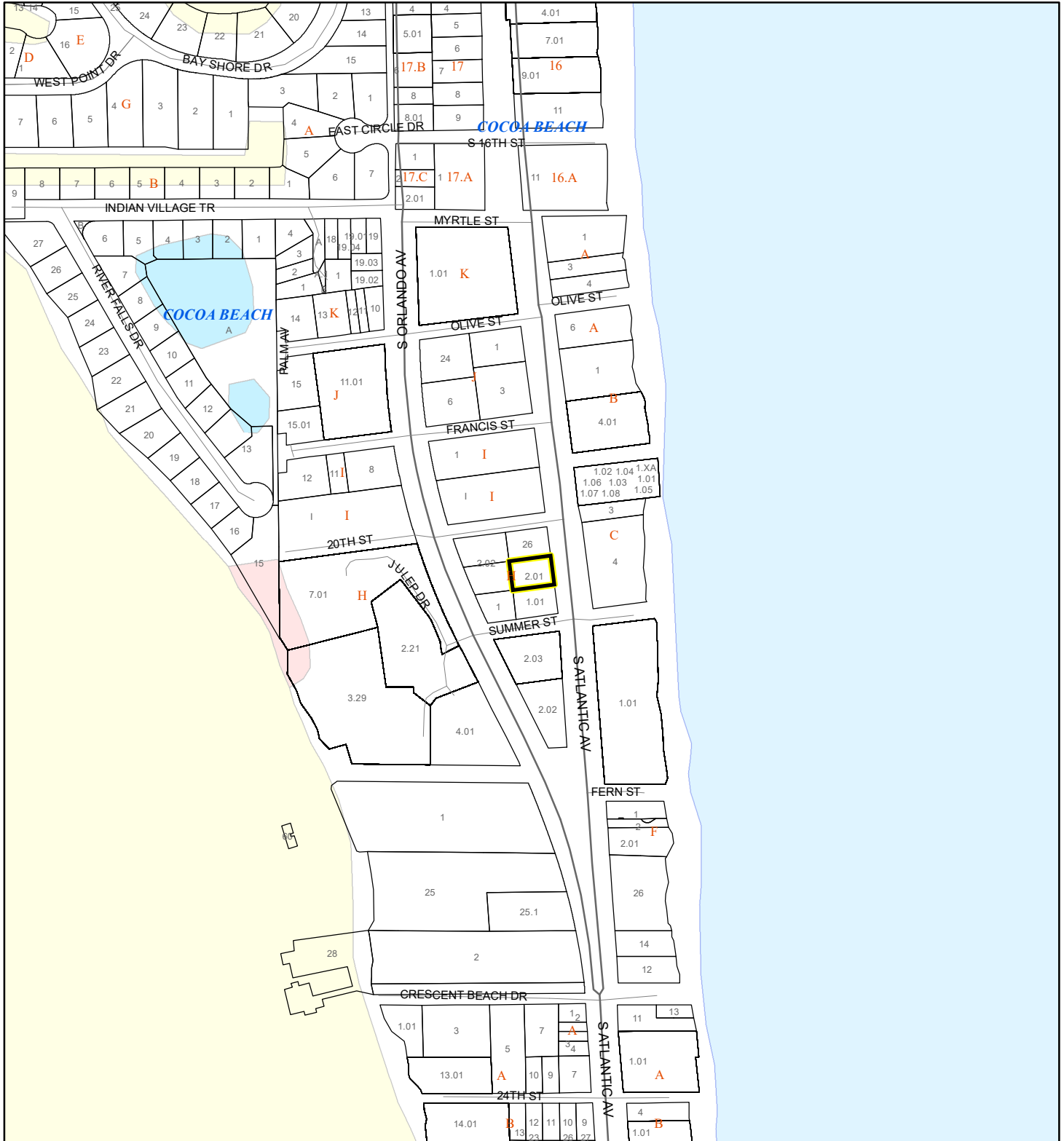
 Subject Property

 Parcels

# NWI WETLANDS MAP

DeROSA HOLDINGS, LLC

21PZ00059













1:4,800 or 1 inch = 400 feet

This map was compiled from recorded documents and does not reflect an actual survey. The Brevard County Board of County Commissioners does not assume responsibility for errors or omissions hereon.

Produced by BoCC - GIS Date: 8/31/2021


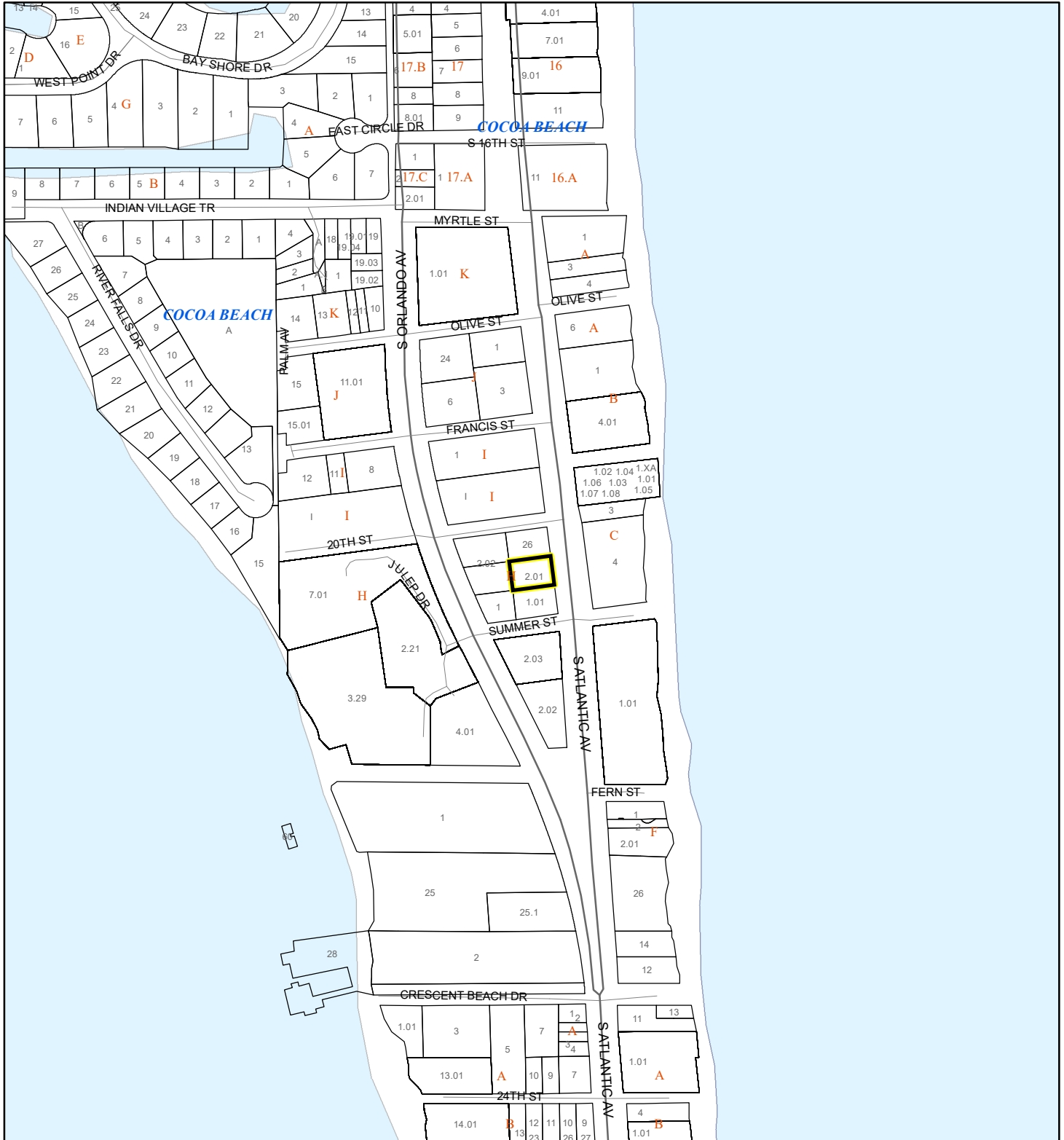
## National Wetlands Inventory (NWI)

 Estuarine and Marine Deepwater	 Freshwater Pond
 Estuarine and Marine Wetland	 Lake
 Freshwater Emergent Wetland	 Other
 Freshwater Forested/Shrub Wetland	 Riverine
 Subject Property	
 Parcels	

# SJRWMD FLUCCS WETLANDS - 6000 Series MAP

DeROSA HOLDINGS, LLC

21PZ00059



1:4,800 or 1 inch = 400 feet

This map was compiled from recorded documents and does not reflect an actual survey. The Brevard County Board of County Commissioners does not assume responsibility for errors or omissions hereon.

Produced by BoCC - GIS Date: 8/31/2021

## SJRWMD FLUCCS WETLANDS

- Wetland Hardwood Forests - Series 6100
- Wetland Coniferous Forest - Series 6200
- Wetland Forested Mixed - Series 6300
- Vegetated Non-Forested Wetlands - Series 6400
- Non-Vegetated Wetland - Series 6500


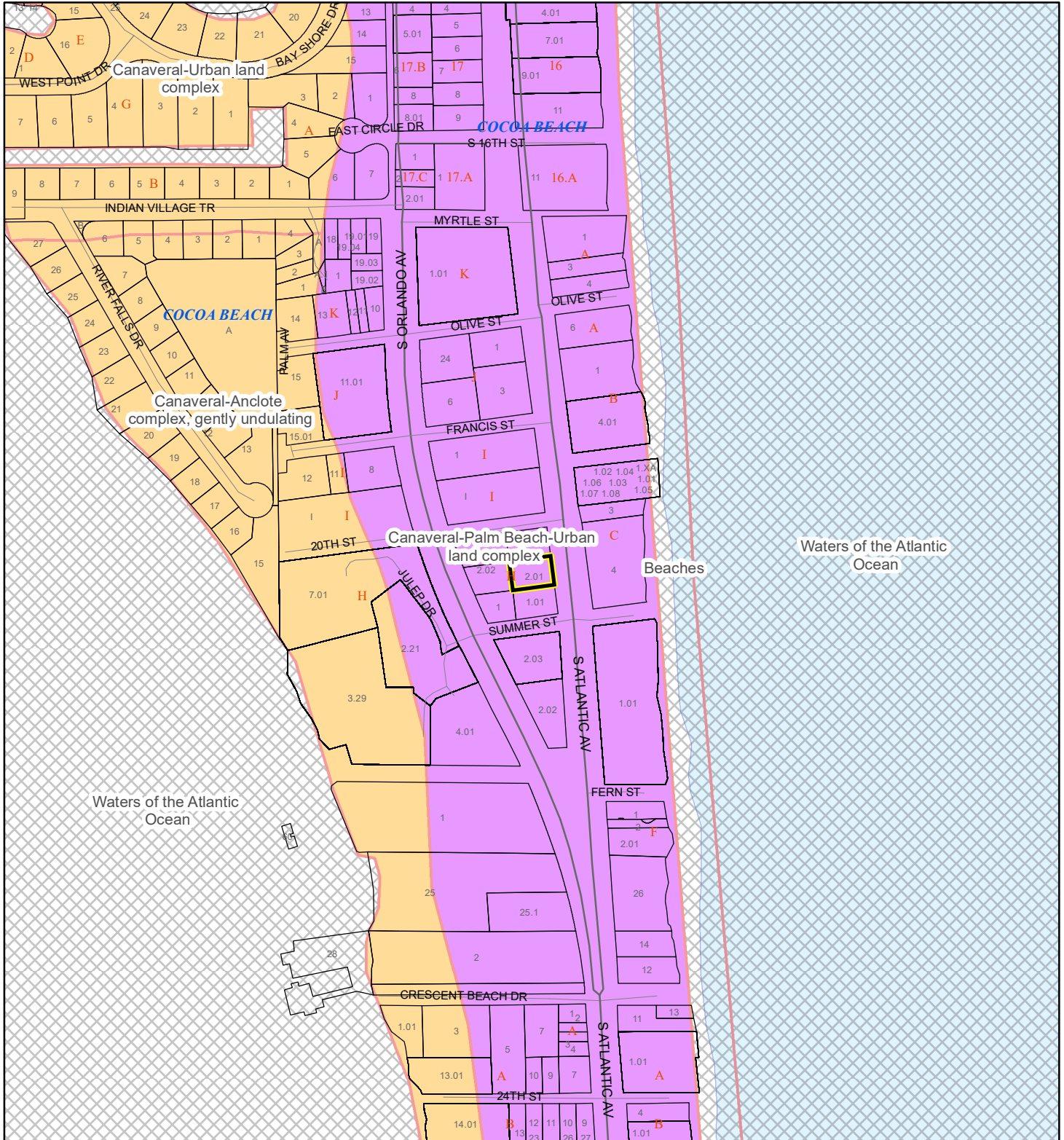
Subject Property

Parcels

# USDA SCSSS SOILS MAP

DeROSA HOLDINGS, LLC

21PZ00059



1:4,800 or 1 inch = 400 feet

This map was compiled from recorded documents and does not reflect an actual survey. The Brevard County Board of County Commissioners does not assume responsibility for errors or omissions hereon.

Produced by BoCC - GIS Date: 8/31/2021

## USDA SCSSS Soils

Aquifer and Hydric

Aquifer

Hydric

None


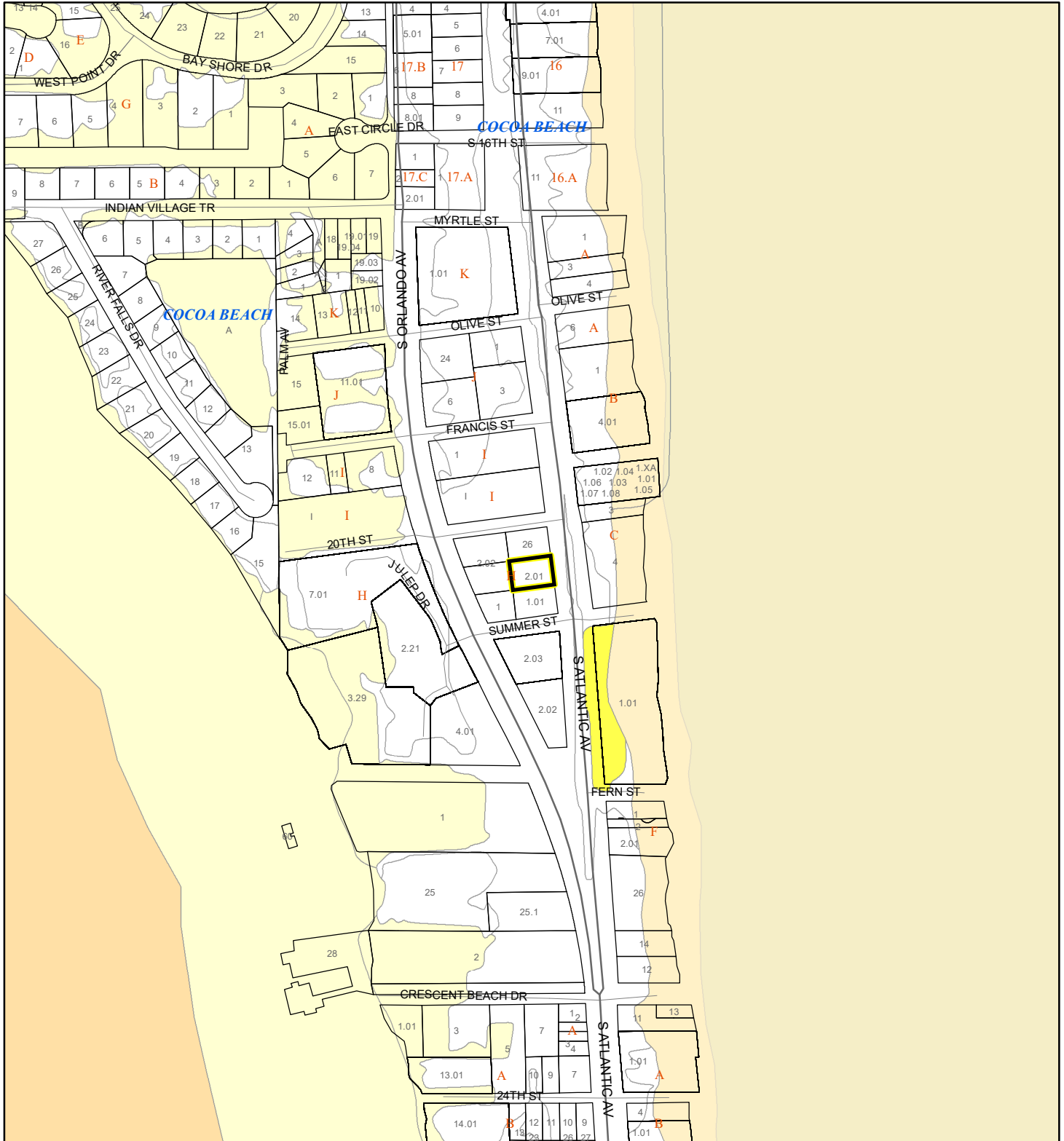
Subject Property

Parcels

# FEMA FLOOD ZONES MAP

DeROSA HOLDINGS, LLC

21PZ00059



1:4,800 or 1 inch = 400 feet

This map was compiled from recorded documents and does not reflect an actual survey. The Brevard County Board of County Commissioners does not assume responsibility for errors or omissions hereon.

Produced by BoCC - GIS Date: 8/31/2021


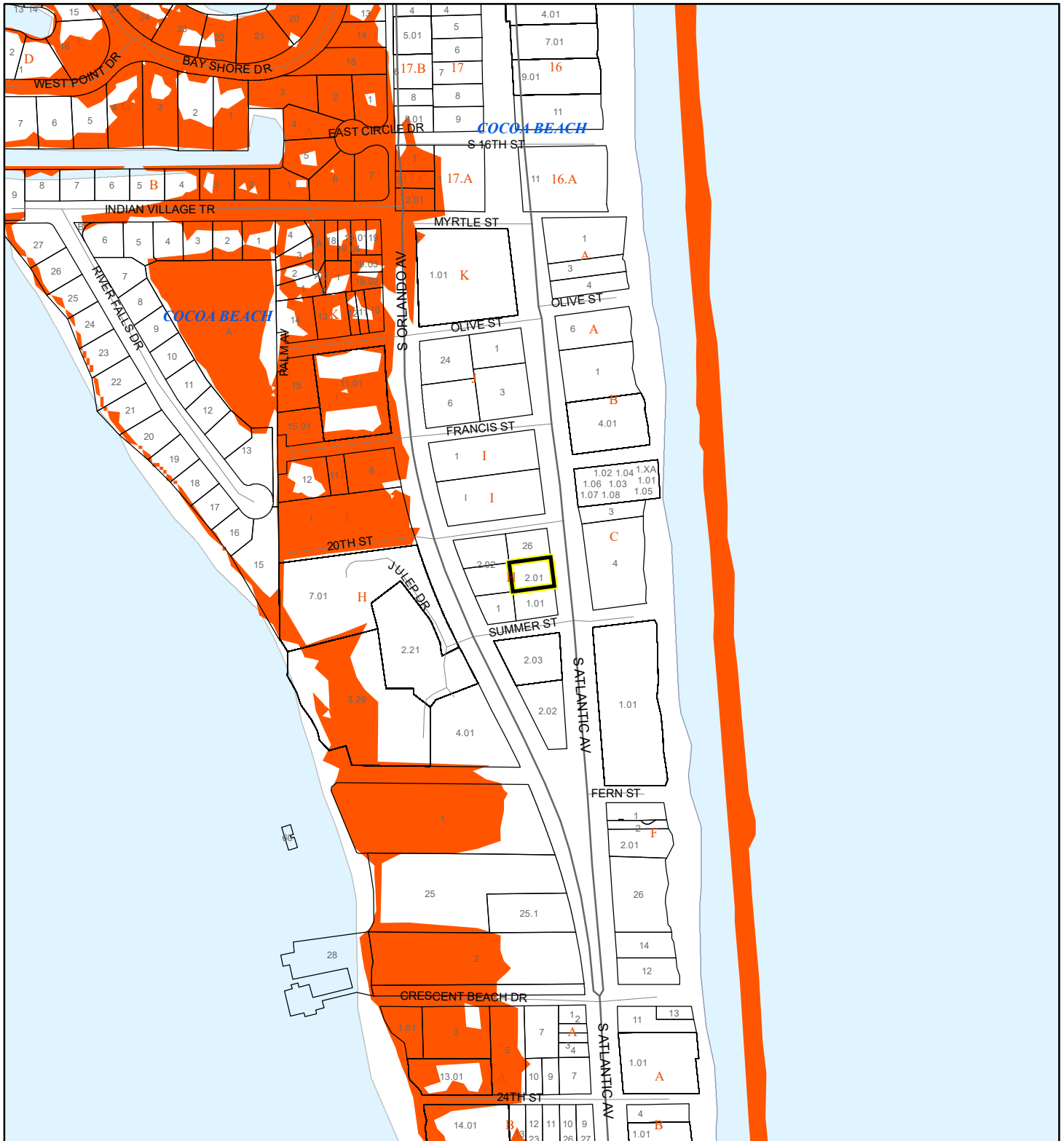
## FEMA Flood Zones

A	AO	X
AE	Open Water	
AH	VE	
Subject Property	Parcels	

# COASTAL HIGH HAZARD AREA MAP

DeROSA HOLDINGS, LLC

21PZ00059



1:4,800 or 1 inch = 400 feet


This map was compiled from recorded documents and does not reflect an actual survey. The Brevard County Board of County Commissioners does not assume responsibility for errors or omissions hereon.

Produced by BoCC - GIS Date: 8/31/2021

 Subject Property

 Parcels


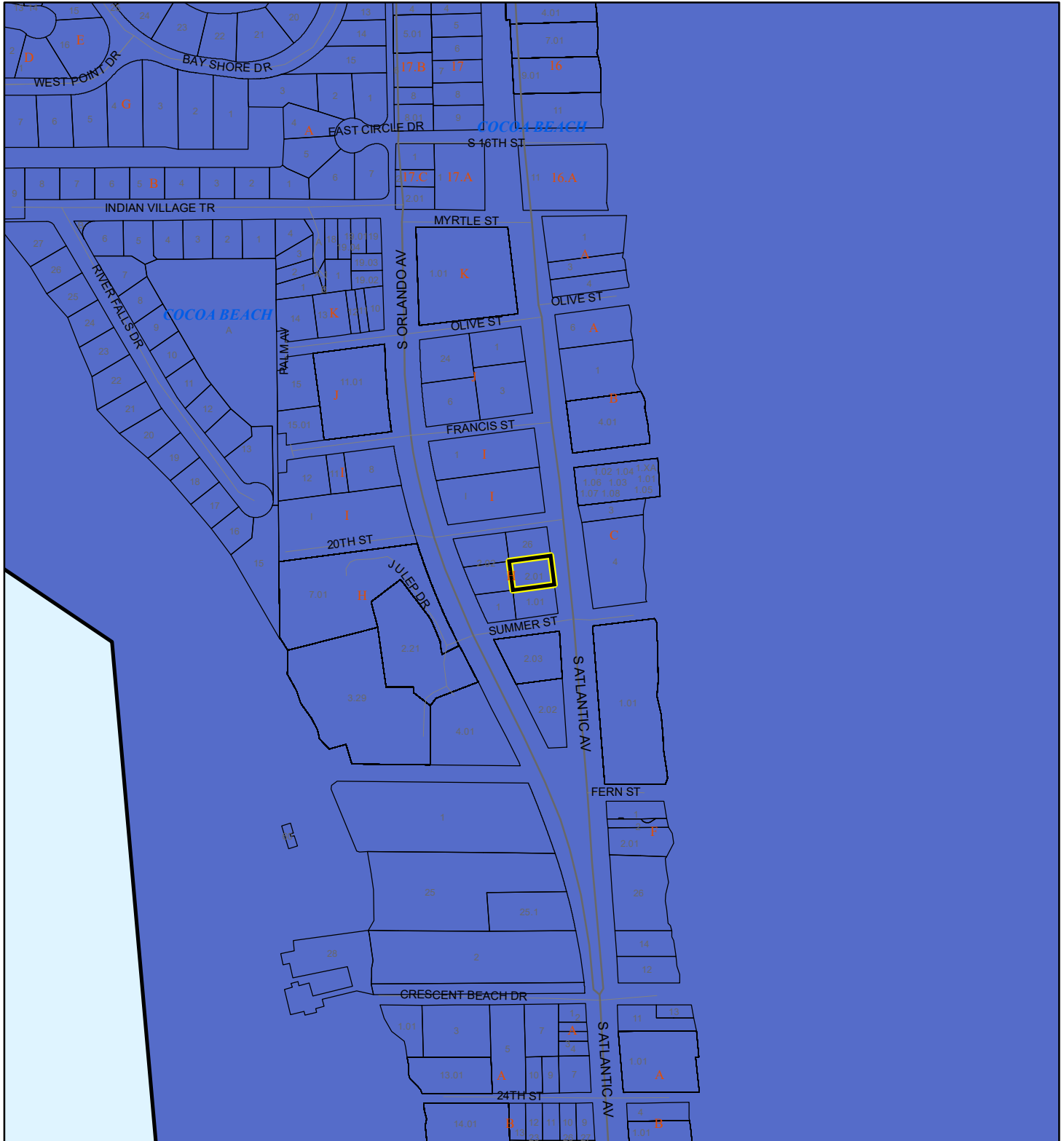
**Coastal High Hazard Area**

 SurgeZoneCat1

# INDIAN RIVER LAGOON SEPTIC OVERLAY MAP

DeROSA HOLDINGS, LLC

21PZ00059




1:4,800 or 1 inch = 400 feet

This map was compiled from recorded documents and does not reflect an actual survey. The Brevard County Board of County Commissioners does not assume responsibility for errors or omissions hereon.

Produced by BoCC - GIS Date: 8/31/2021

 Subject Property

 Parcels

## Septic Overlay

 40 Meters


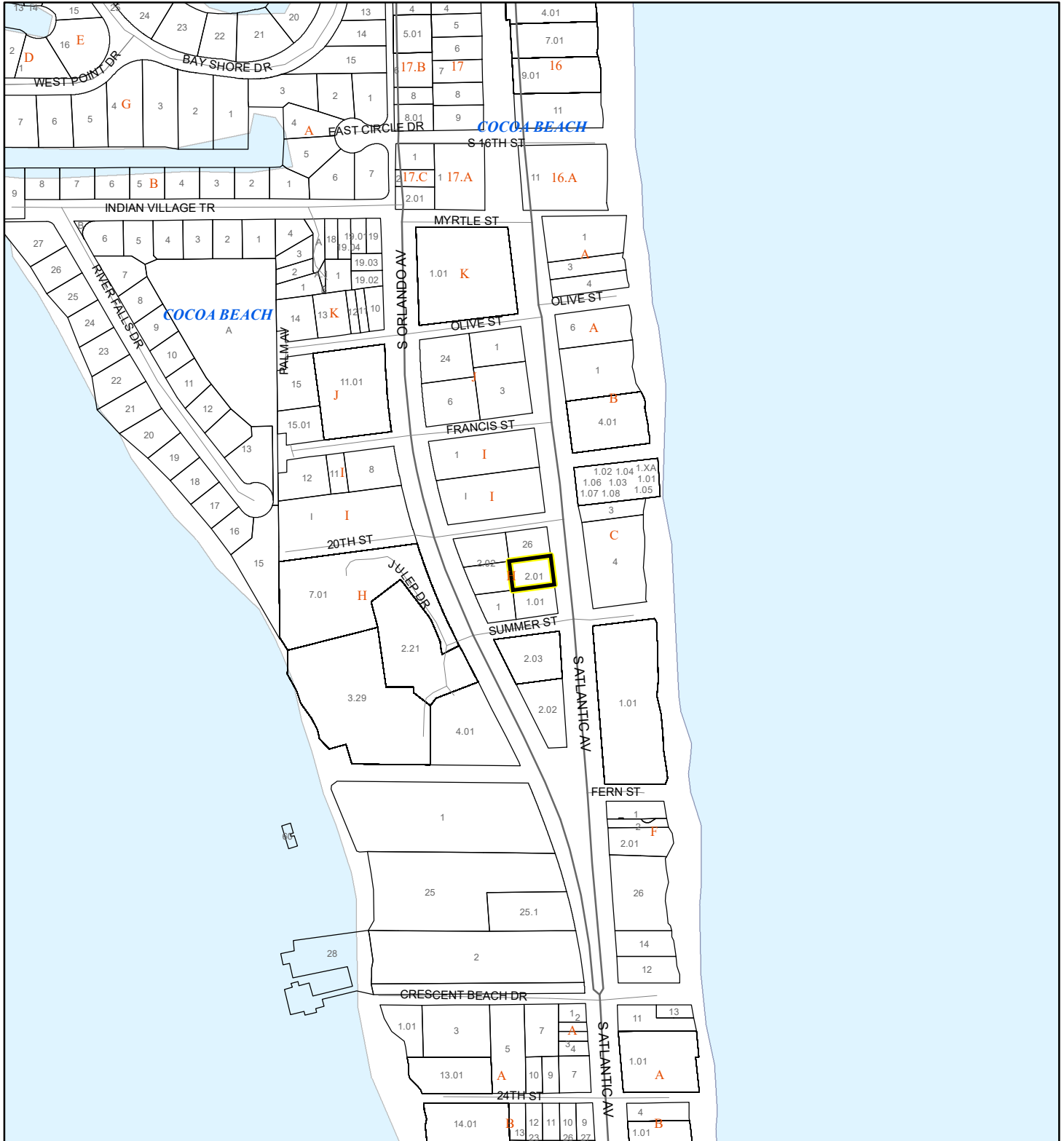
 60 Meters

 All Distances

# EAGLE NESTS MAP

DeROSA HOLDINGS, LLC

21PZ00059




1:4,800 or 1 inch = 400 feet

This map was compiled from recorded documents and does not reflect an actual survey. The Brevard County Board of County Commissioners does not assume responsibility for errors or omissions hereon.

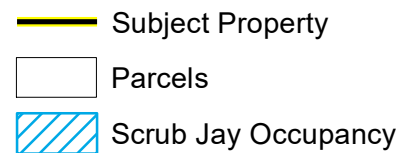
Produced by BoCC - GIS Date: 8/31/2021

 Subject Property

 Parcels

 Eagle Nests  
FWS 2010


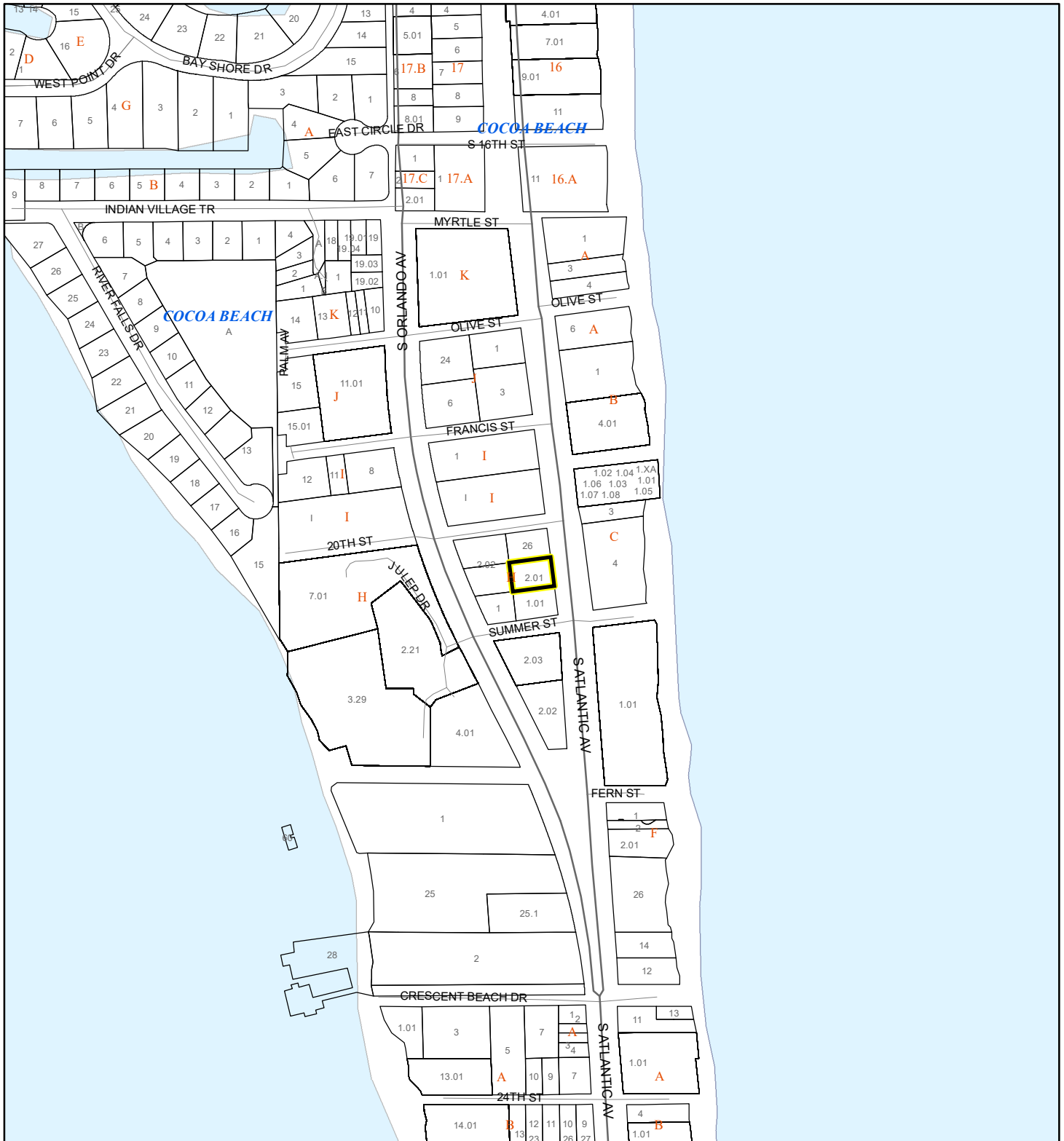
21PZ00059



# SJRWMD FLUCCS UPLAND FORESTS - 4000 Series MAP

DeROSA HOLDINGS, LLC

21PZ00059



1:4,800 or 1 inch = 400 feet

This map was compiled from recorded documents and does not reflect an actual survey. The Brevard County Board of County Commissioners does not assume responsibility for errors or omissions hereon.

Produced by BoCC - GIS Date: 8/31/2021

## SJRWMD FLUCCS Upland Forests

- Upland Coniferous Forest - 4100 Series
- Upland Hardwood Forest - 4200 Series
- Upland Mixed Forest - 4300 Series
- Tree Plantations - 4400 Series

Subject Property  Parcels