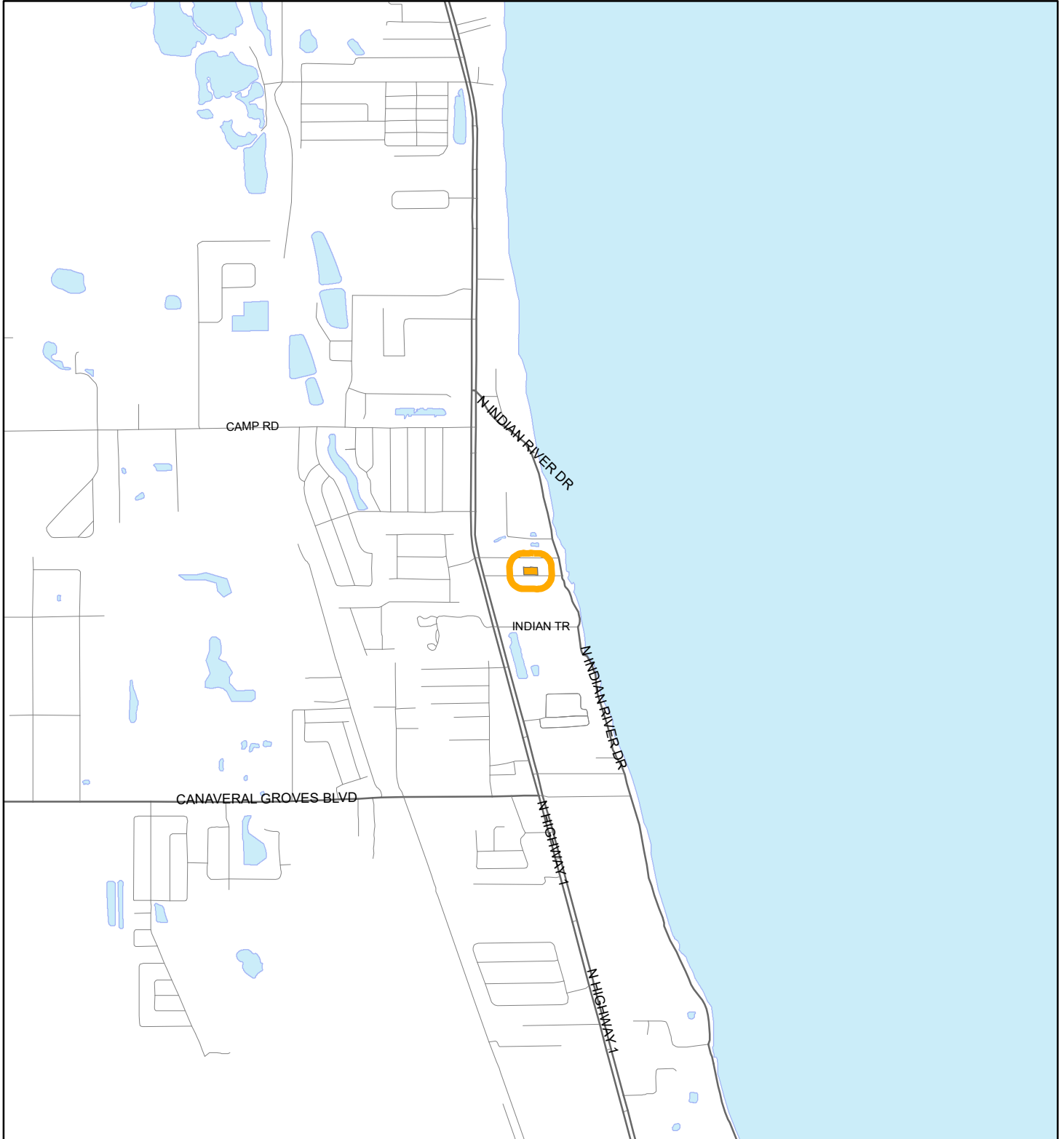


LOCATION MAP

GAIL DIFFENDORFER REVOCABLE TRUST

24V00041





1:24,000 or 1 inch = 2,000 feet

Buffer Distance: 200 feet

This map was compiled from recorded documents and does not reflect an actual survey. The Brevard County Board of County Commissioners does not assume responsibility for errors or omissions hereon.

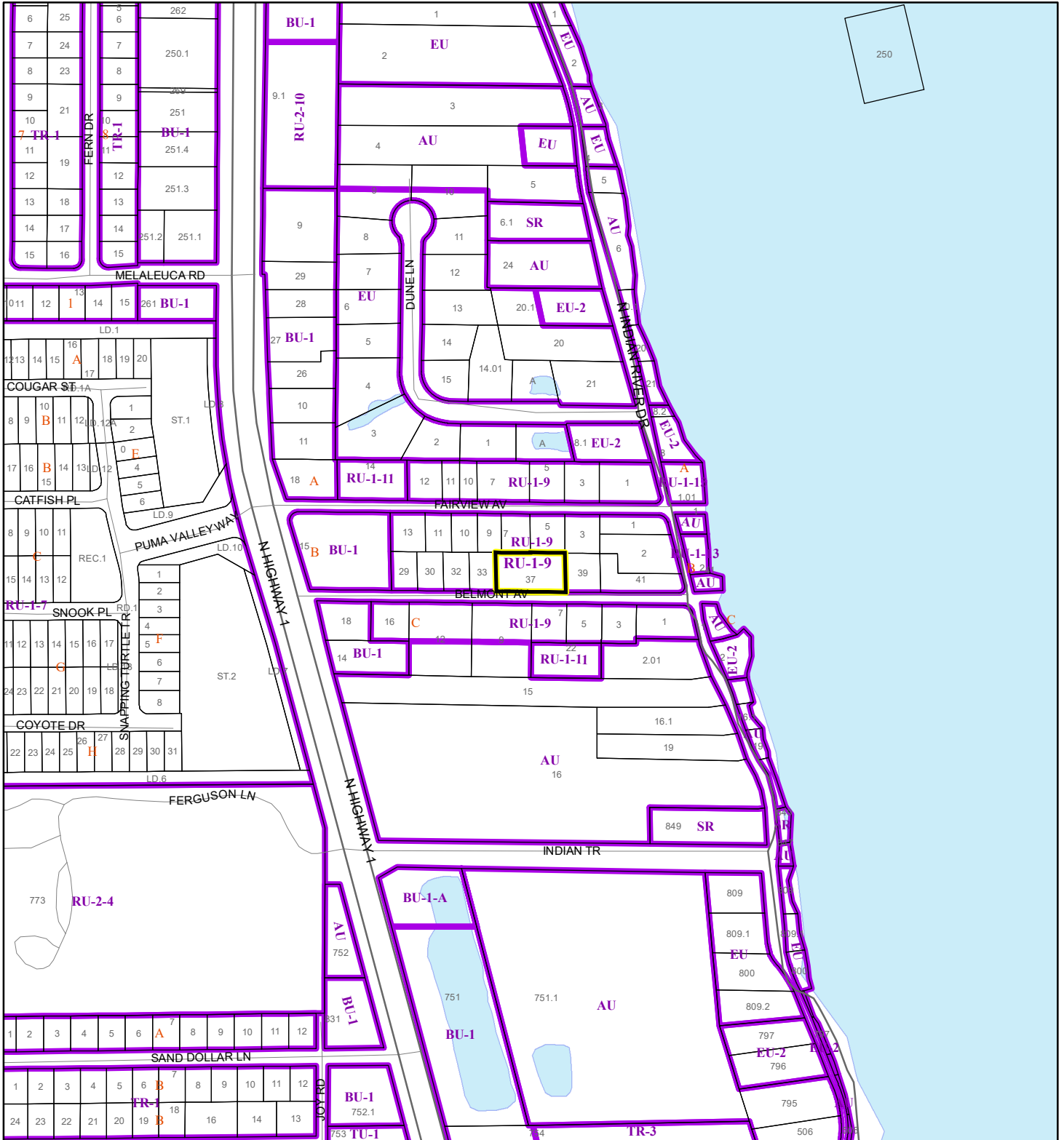
Produced by BoCC - GIS Date: 9/23/2024

-  Buffer
-  Subject Property


ZONING MAP

GAIL DIFFENDORFER REVOCABLE TRUST

24V00041



1:4,800 or 1 inch = 400 feet

 Subject Property


 Parcels

 Zoning

This map was compiled from recorded documents and does not reflect an actual survey. The Brevard County Board of County Commissioners does not assume responsibility for errors or omissions hereon.

Produced by BoCC - GIS Date: 9/23/2024

AERIAL MAP
GAIL DIFFENDORFER REVOCABLE TRUST
24V00041





1:1,200 or 1 inch = 100 feet

PHOTO YEAR: 2024

This map was compiled from recorded documents and does not reflect an actual survey. The Brevard County Board of County Commissioners does not assume responsibility for errors or omissions hereon.

Produced by BoCC - GIS Date: 9/23/2024

-  Subject Property
-  Parcels