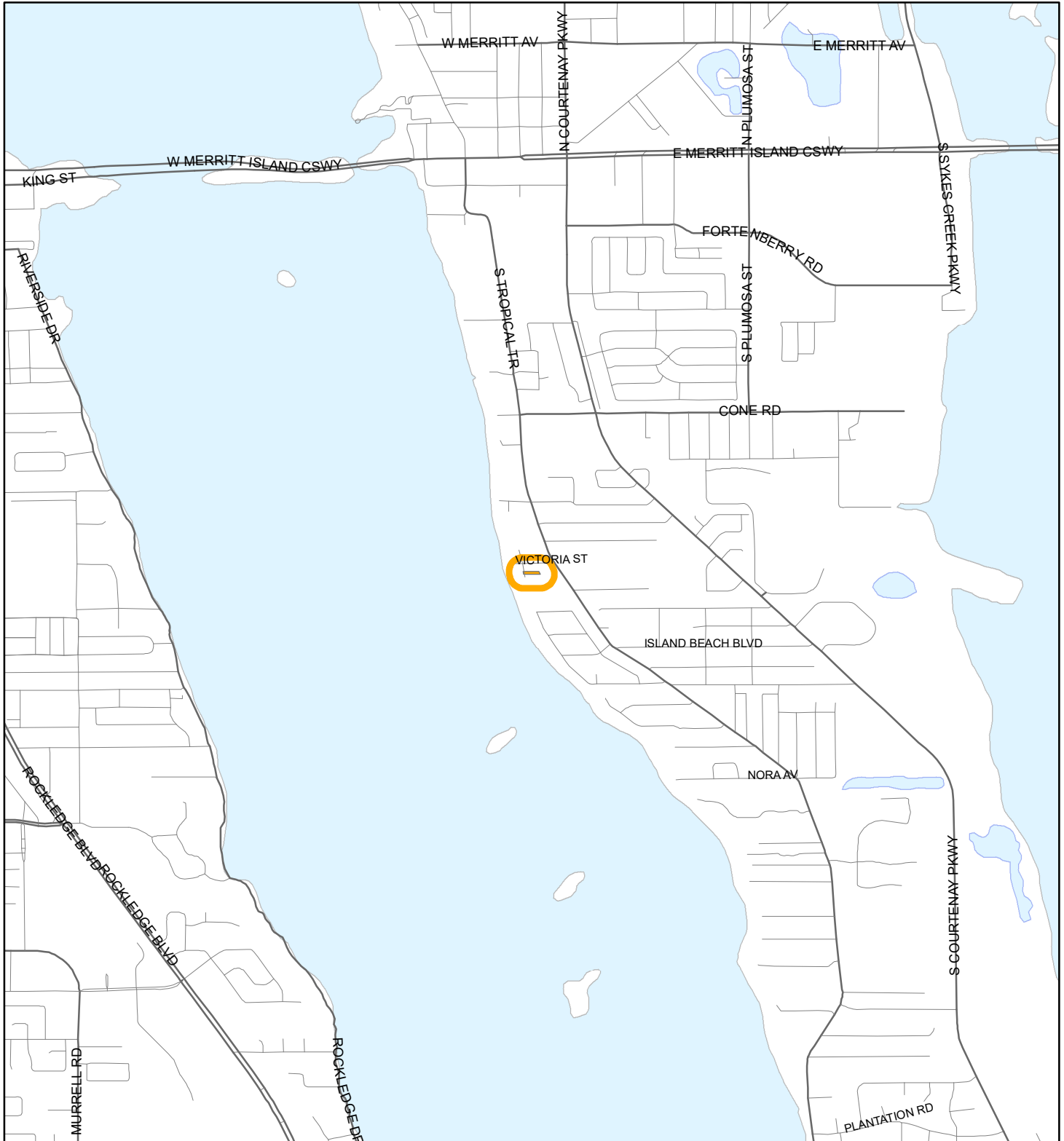


# LOCATION MAP

ESPEJO INVESTMENT GROUP LLC

23V00001





1:24,000 or 1 inch = 2,000 feet

Buffer Distance: 200 feet

This map was compiled from recorded documents and does not reflect an actual survey. The Brevard County Board of County Commissioners does not assume responsibility for errors or omissions hereon.

Produced by BoCC - GIS Date: 1/9/2023

 Buffer  
 Subject Property

# ZONING MAP

ESPEJO INVESTMENT GROUP LLC


23V00001



1:2,400 or 1 inch = 200 feet

This map was compiled from recorded documents and does not reflect an actual survey. The Brevard County Board of County Commissioners does not assume responsibility for errors or omissions hereon.

Produced by BoCC - GIS Date: 1/9/2023


 Subject Property

 Parcels

 Zoning



AERIAL MAP  
ESPEJO INVESTMENT GROUP LLC  
23V00001





1:600 or 1 inch = 50 feet

PHOTO YEAR: 2022

This map was compiled from recorded documents and does not reflect an actual survey. The Brevard County Board of County Commissioners does not assume responsibility for errors or omissions hereon.

Produced by BoCC - GIS Date: 1/9/2023

 Subject Property  
 Parcels