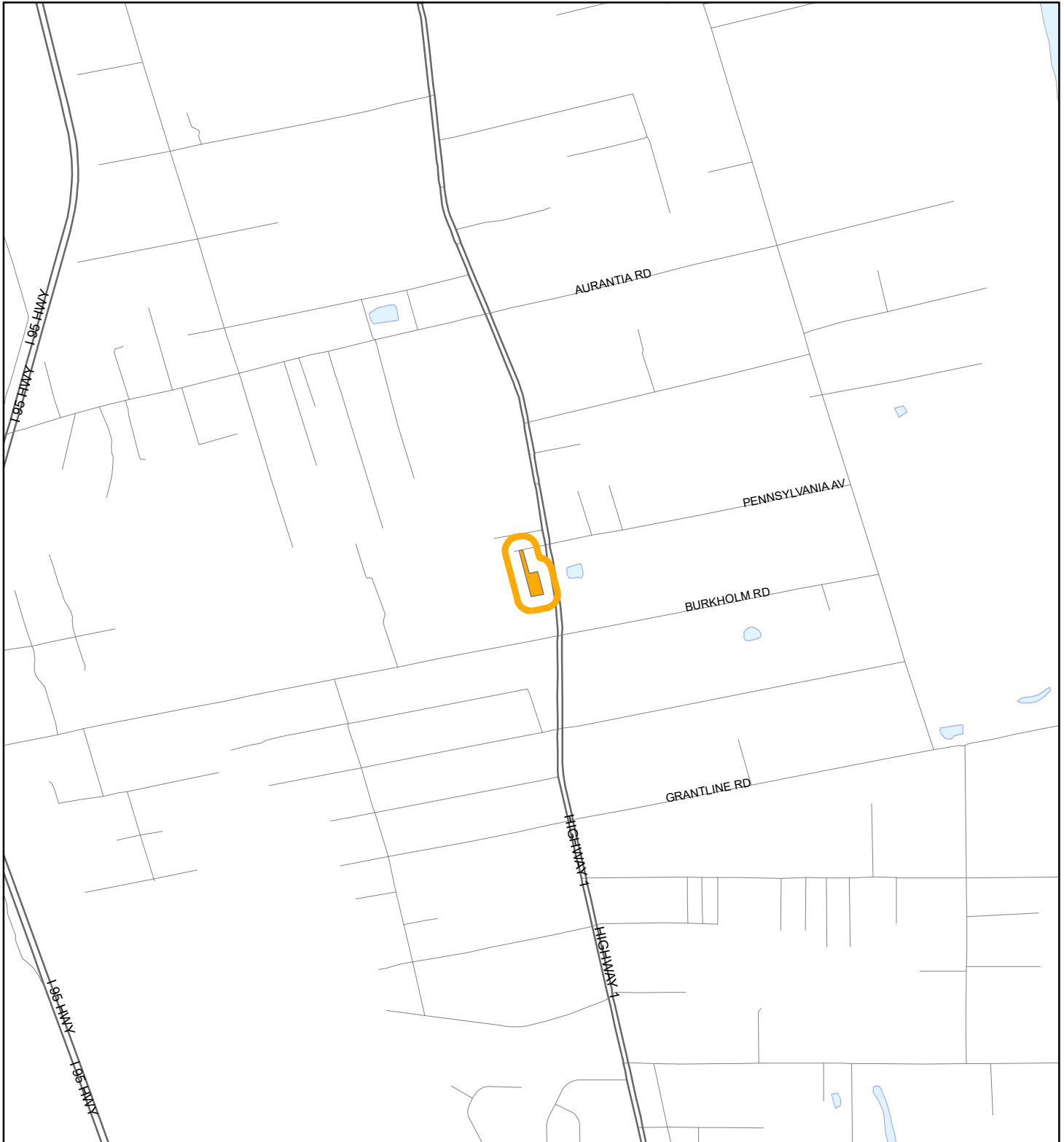


LOCATION MAP

ANDERSON, Robert and Carol Life Estate
22V00026



1:24,000 or 1 inch = 2,000 feet

Buffer Distance: 200 feet

This map was compiled from recorded documents and does not reflect an actual survey. The Brevard County Board of County Commissioners does not assume responsibility for errors or omissions hereon.

Produced by BoCC - GIS Date: 7/25/2022

Buffer
Subject Property

ZONING MAP

ANDERSON, Robert and Carol Life Estate


22V00026



1:4,800 or 1 inch = 400 feet

This map was compiled from recorded documents and does not reflect an actual survey. The Brevard County Board of County Commissioners does not assume responsibility for errors or omissions hereon.

Produced by BoCC - GIS Date: 7/25/2022


 Subject Property

 Parcels

 Zoning

AERIAL MAP

ANDERSON, Robert and Carol Life Estate
22V00026




1:1,200 or 1 inch = 100 feet

PHOTO YEAR: 2021

This map was compiled from recorded documents and does not reflect an actual survey. The Brevard County Board of County Commissioners does not assume responsibility for errors or omissions hereon.

Produced by BoCC - GIS Date: 7/25/2022

 Subject Property

 Parcels