
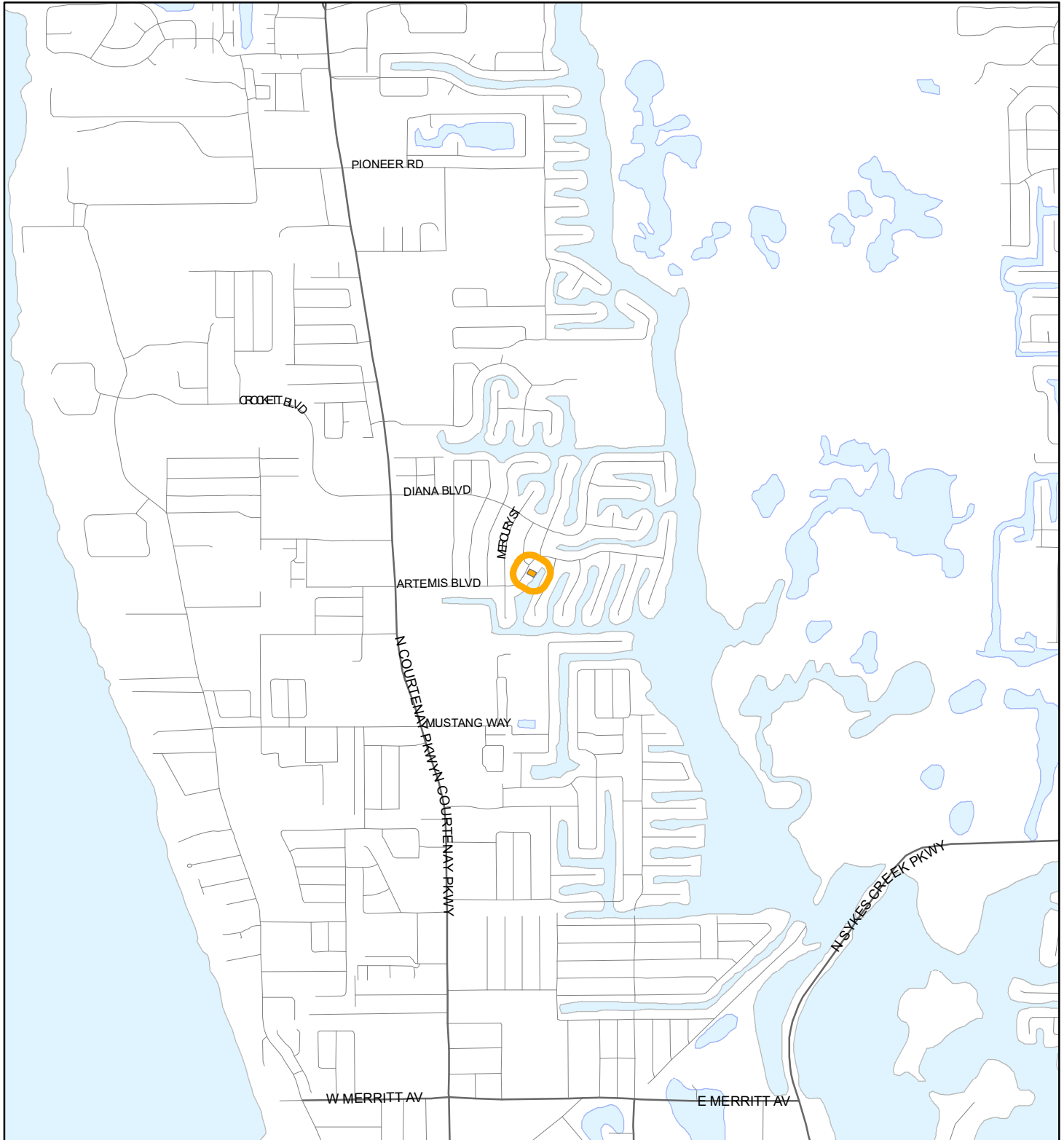


LOCATION MAP

COLLURA, JOSEPH V

22V00009



1:24,000 or 1 inch = 2,000 feet

Buffer Distance: 200 feet

This map was compiled from recorded documents and does not reflect an actual survey. The Brevard County Board of County Commissioners does not assume responsibility for errors or omissions hereon.


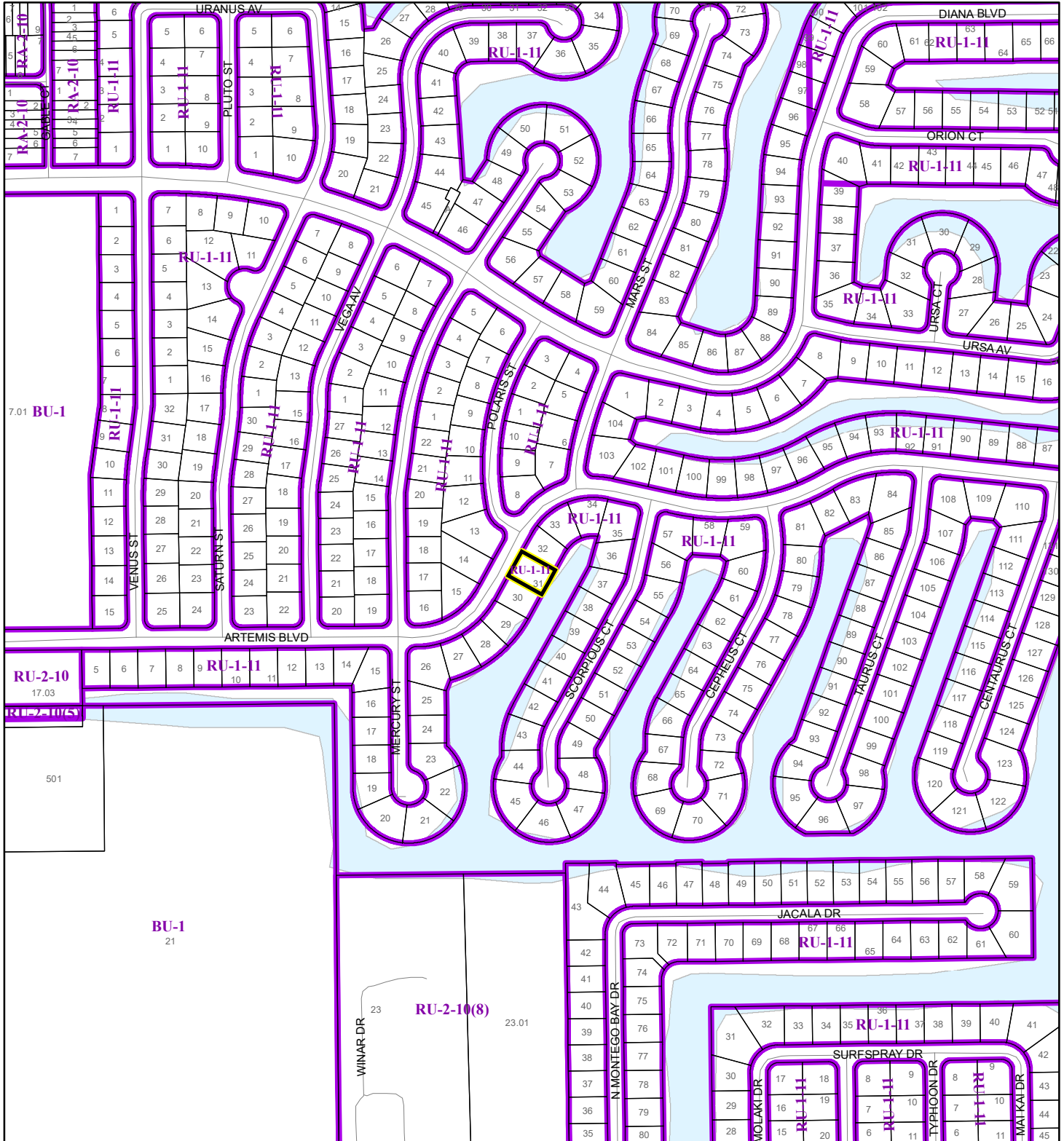
Produced by BoCC - GIS Date: 7/21/2022

Buffer
Subject Property

ZONING MAP

COLLURA, JOSEPH V

22V00009



1:4,800 or 1 inch = 400 feet

Subject Property

Parcels

Zoning


This map was compiled from recorded documents and does not reflect an actual survey. The Brevard County Board of County Commissioners does not assume responsibility for errors or omissions hereon.

Produced by BoCC - GIS Date: 7/21/2022

AERIAL MAP

COLLURA, JOSEPH V

22V00009




1:600 or 1 inch = 50 feet

PHOTO YEAR: 2021

This map was compiled from recorded documents and does not reflect an actual survey. The Brevard County Board of County Commissioners does not assume responsibility for errors or omissions hereon.

Produced by BoCC - GIS Date: 7/21/2022

 Subject Property

 Parcels